



Open Access to GCW data

Øystein Godøy (Norwegian Meteorological Institute)
Mathias Bavay (WSL/SLF)

...

WMO OMM

World Meteorological Organization

Organisation météorologique mondiale

Purpose of GCW Data Management

The screenshot displays the GCW Metadata Search interface. The top navigation bar includes the WMO logo and 'Global Cryosphere Watch'. The main content area is divided into several sections:

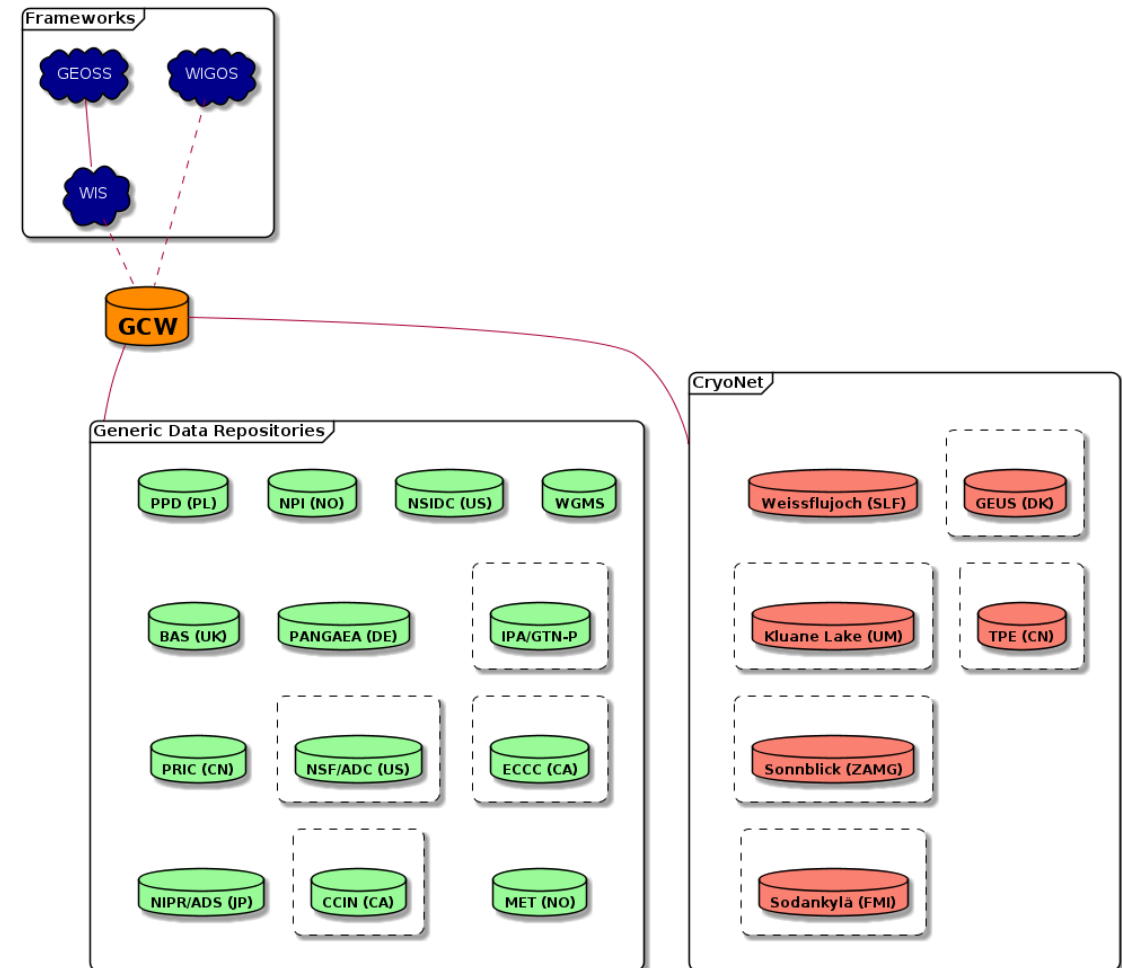
- Search:** A search bar with the text 'Enter your search here'. Below it are fields for 'Start Date' and 'End Date' (format: dd/mm/yyyy), a 'Has children' dropdown menu, and a 'Search' button.
- Dataset Level:** Checkboxes for 'Parent (20298)' and 'Child (829)'.
- Collection:** Checkboxes for 'GCW (21127)', 'AGDC (21116)', 'NSIDN (18771)', 'SIOS (58)', and 'NMDC (3)'. A 'Show more' link is below.
- Iso Topic Category:** A list of categories including 'geoscientificInformation (1199)', 'Oceans (115)', '[null, null] (110)', 'Climatology/Meteorology /Atmosphere (90)', 'Geoscientific Information (47)', 'Imagery/Base Maps/Earth Cover (22)', 'Biota (20)', 'Not available (12)', '[null, null, null] (12)', and 'Environment (10)'. A 'Show more' link is below.
- Keywords:** A list starting with 'EARTH SCIENCE > Cryosphere >'. A 'Show more' link is below.
- Metadata Search:** A central map showing a search area over the Arctic region. Above the map are options for 'Select Projection' (EPSG:4326, OUPS North, OUPS South), a 'Create bounding box filter' button, and 'Reset search' and 'Reset map' buttons. Below the map is a '5000 km' scale bar and '© OpenStreetMap contributors'.
- Data Center:** A list of data centers: 'PANGAEA (1198)', 'NASA NSIDC DAAC (549)', 'PRIC (232)', 'FGDC (122)', and 'NOAA (80)'. A 'Show more' link is below.
- Organisation:** A list of organizations: 'World Glacier Monitoring Service, University of Zurich (18752)', 'Alfred Wegener Institute, Helmholtz Center for Polar and Marine Research, Bremerhaven (122)', 'NASA NSIDC DAAC (121)', 'AGDC (103)', and 'Polar Research Institute of China (45)'. A 'Show more' link is below.
- Personnel:** A list of personnel: 'Diepenbroek (1198)', 'NSIDCUser Services (237)', 'Zhang (232)', 'User Services (38)', and 'ThomasJackson (35)'. A 'Show more' link is below.
- Project:** A list of projects: 'AWI Glac (323)', 'EPICA (255)', 'SMAP (95)', 'GRIP/GISP/INGRIP (78)', and 'OIB (68)'. A 'Show more' link is below.
- Publisher:** A list of publishers: 'PANGAEA (1198)', 'NASA NSIDC DAAC: NASA National Snow and Ice Data Center Distributed Active Archive Center (32)', 'NSIDC: National Snow and Ice Data Center (9)', 'WSL Institute for Snow and Avalanche Research SLF (3)', and 'Norwegian Polar Institute (2)'. A 'Show more' link is below.

The main search results section shows '21127 datasets found. Showing datasets 1 - 15 on page 1 of 1409 pages.' The first result is 'SnowEx20 Raw Near Surface Snow Temperature Profile Time Series'. It includes details for 'Institutions: UWA/CEE', 'Last metadata update: 02/04/2021 - 01:00', 'Temporal Extent', 'Start date: 2020-02-05T01:00:00Z', and 'End date: 2020-02-12T01:00:00Z'. Below this is a 'Dataset Landing Page' section with 'Data access:' and buttons for 'Show extended metadata', 'Download data', and 'Download data?'. A 'Show more...' link is also present.

- To provide an overview of the datasets that are relevant for GCW
- To provide access to datasets
 - Real time data streams
 - Access to archived data
- Distributed Data Management
 - Metadata driven
 - Not hosting data
- To connect GCW stations with
 - WMO Information System
 - WIGOS

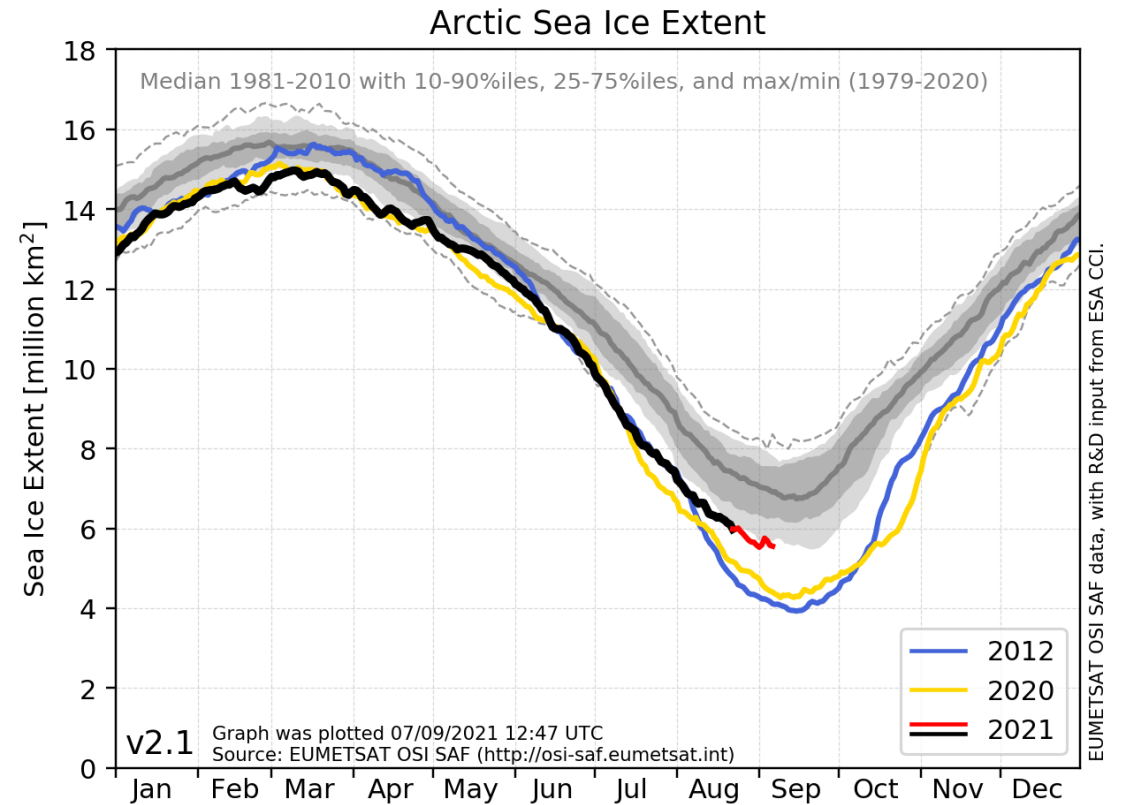
Heterogeneous community

- Types of data centres
 - National Meteorological and Hydrological Services
 - Universities
 - Independent research institutions
- Varying degree of structured data management
- Not necessarily sharing the same objective
- Varying degree of interoperability for
 - metadata
 - data
- Mutual benefit of standardisation



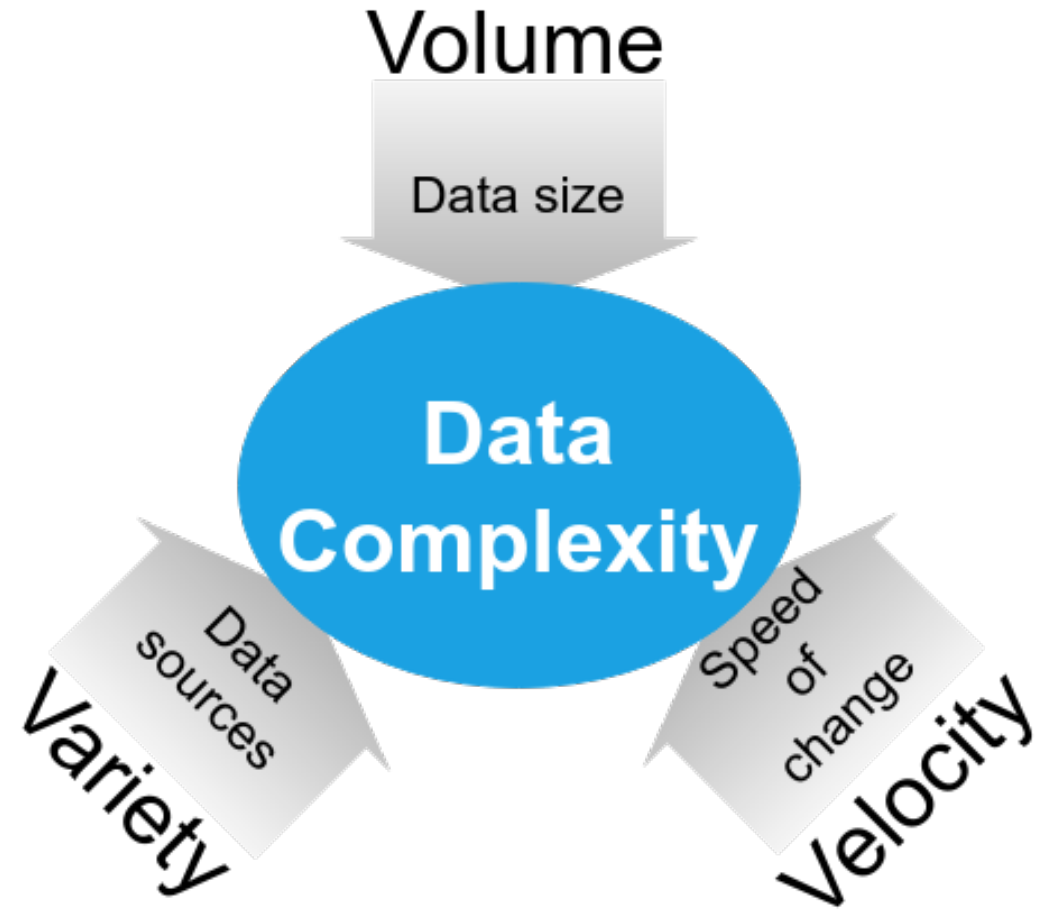
Heterogeneous data

- Types of data
 - In situ observations
 - Weather data
 - Mass balance data
 - Surface irradiance data
 - ...
 - Remote sensing products
 - Numerical simulations
- Generic types of data
 - Gridded
 - Time-series
 - Profiles
 - ...



Heterogeneous data

- Types of data
 - In situ observations
 - Weather data
 - Mass balance data
 - Surface irradiance data
 - ...
 - Remote sensing products
 - Numerical simulations
- Generic types of data
 - Gridded
 - Time-series
 - Profiles
 - ...



Project objectives

- To facilitate the **access** to available datasets from different institutions and projects, by bridging between scientific communities and WMO systems in support of the WMO activities (e.g. WMO operating plan).
- Improving **interoperability** of WMO GCW relevant datasets.
- Increasing the **amount of data** available to support cryosphere related goals of WMO, as delivered by GCW.
- Wherever possible efficiently **link** between WIGOS and WIS metadata.



Project team

- Norway - MET
 - Øystein Godøy, Lara Ferrighi, Magnar Martinsen, Massimo Di Stefano, Elodie Fernandez
- Switzerland - WSL/SLF
 - Mathias Bavay, Charles Fierz, Joel Fiddes

Project plan - Deliverables

No.	Deliverable name	Lead	Del. date	Status
D1	Updated information model enabling linkages on dataset to WIGOS metadata	MET	2020Q2	Complete
D2	Dynamic visualisation of time series from NetCDF-CF and OPeNDAP	MET	2020Q2	Complete
D3	Updated harvesting of discovery metadata supporting OAI-PMH, OGC CSW and OpenSearch	MET	2021Q2	In progress
D4	NetCDF-CF guidelines for timeseries and profiles (e.g. permafrost)	MET	2021Q3	In progress
D5	Mapping harvested discovery metadata to WMO Core Profile	MET	2021Q3	In progress
D6	Extension of metadata harvesting to support schema.org provided current ESIP activities are approved by schema.org	MET	2022Q3	Pending funding
D7	Conversion of NetCDF-CF to WMO BUFR for permafrost profiles	MET	2023Q2	Funding through EU
D8	Web service converting non standardised data to NetCDF-CF using Meteolo	WSL/SLF	2023Q4	Funding through EU



Project plan - Milestones

No.	Milestone name	Lead	Due	Status
M1	New information model implemented	MET	2021Q1	Done
M2	Selected permafrost datasets available online and in real time	MET	2021Q4	In progress
M3	Harvested discovery metadata exposed through WIS	MET	2022Q1	In progress
M4	Transformation of NetCDF-CF to WMO BUFR for selected datasets	MET	2023	In planning

WIS 2 Principles in the project

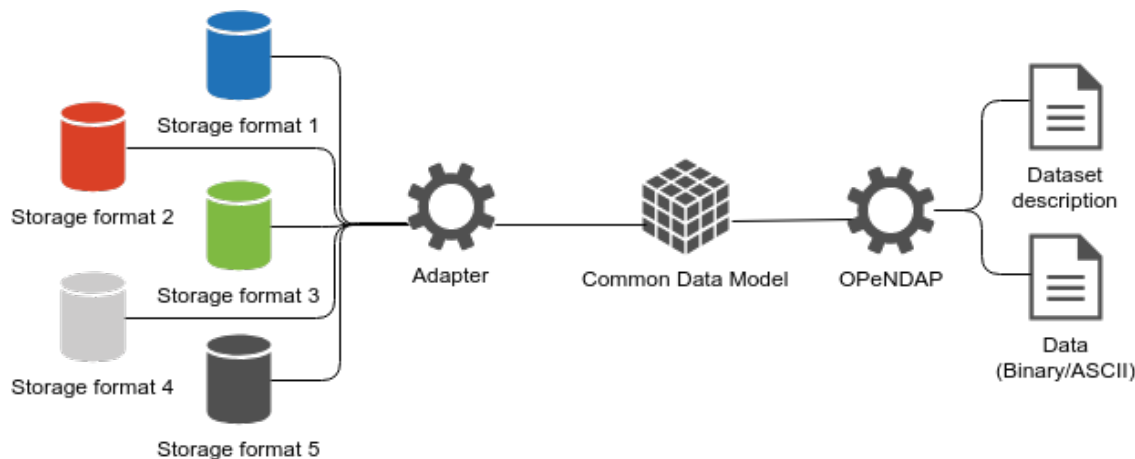
All applied principles – *Highlights in green*

- Principle 1
- Principle 2
- Principle 3
- Principle 4
- Principle 5
- Principle 6
- Principle 7
- Principle 8
- Principle 9
- Principle 10
- Principle 11

WIS 2 Principles in the project

- Principle 1: WIS 2.0: adopts Web technologies and leverages industry best practices and open standards.
 - GCW data management is based on harvesting discovery metadata through standardised web services for such exchange.
 - The information exchanged is standardised according to ISO19115 or GCMD DIF (currently) and data are encouraged to be served as NetCDF according to the Climate and Forecast convention. This links directly to a Service Oriented Approach relying on Semantic Web and Linked Data.
 - Specific standards used include OAI-PMH, OGC CSW, OpenSearch, OGC WMS, OPeNDAP, OGC WPS, SKOS/OWL, ISO19115, (SPARQL)

WIS 2 Principles in the project



- Principle 5: WIS 2.0: encourages NCs and DCPCs to provide 'data reduction' services via WIS that process 'big data' to create results or products that are small enough to be conveniently downloaded and used by those with minimal technical infrastructure.
 - GCW offers transformation services on top of data that are served according to the CF convention through OPeNDAP. These transformation services allows users (or applications to subset data in time, space or parameter space).
 - Data services rely heavily on OPeNDAP allowing easy subsetting of information on server side.
 - No need to download data
 - Services are running in a private cloud environment, but is configurable. Choice of solution is a cost / benefit analysis.

WIS 2 Principles in the project

- Principle 8: WIS 2.0: will adopt direct data-exchange between provider and consumer.
 - GCW is currently considering the data provider and the host data centre of the data as the authoritative source for data. The direct access to a dataset is done by forwarding the data consumer to the web services offered by the host data centre.
 - The only exception to this in the current implementation is when higher order services offered in the GCW Data Portal are used to modify or combine data prior to data delivery.



WIS 2 Principles in the project

- Principle 10: WIS 2.0: will provide a catalogue containing metadata that describes both data and the service(s) provided to access that data.
 - GCW maintains its own catalogue with discovery metadata, but holds currently no catalogue for web services.
 - Web services are identified through the dataset metadata relying on the principle of data being the important piece of information, services are mechanisms conveying the information.
 - Cataloguing the data discovery web services will be done, but not planned in the short term.
 - Integrating the existing GCW services with WIS 2.0 catalogue will be preferable. Currently the main effort of GCW is to ensure good enough quality on the discovery and use metadata supplied by contributors and transform this into WIS compliant information.



WIS 2 Principles in the project

- Principle 11: WIS 2.0: encourages data providers to publish metadata describing their data and Web services in a way that can be indexed by commercial search engines.
 - GCW is reimplementing web services offering discovery metadata and will in this context support OAI-PMH, OGC CSW and OpenSearch.
 - Details are still under discussion as well as how to ensure integrity in the value chain between the originating data centre and the higher order catalogues like WIS (to avoid duplicated of records).
 - GCW is also working with the ESIP community on extensions that will make schema.org useful for dataset discovery. The current definition of schema.org is insufficient for proper dataset discovery and filtering of information, but promising extensions are being discussed and the community working on this has good momentum.



WIS 2 Principles in the project

- Further applied principles
 - Principle 2: Uniform Resource Locators (URL)
 - Discovery metadata are harvested from contributing data centres using URLs. The discovery metadata harvested contains URLs for data access, licence information as well as interpretation of semantic annotation (on scientific parameters or purpose of a URL).
 - Principle 3: Public telecommunications networks
 - The backbone for all communication within GCW data management is the Internet. For specific purposes GCW will connect with private networks (e.g. WMO GTS).
 - Principle 4: Web service(s)
 - GCW data management relies on web services for information and data exchange and for high order services. This information follows the datasets.



WIS 2 Principles in the project

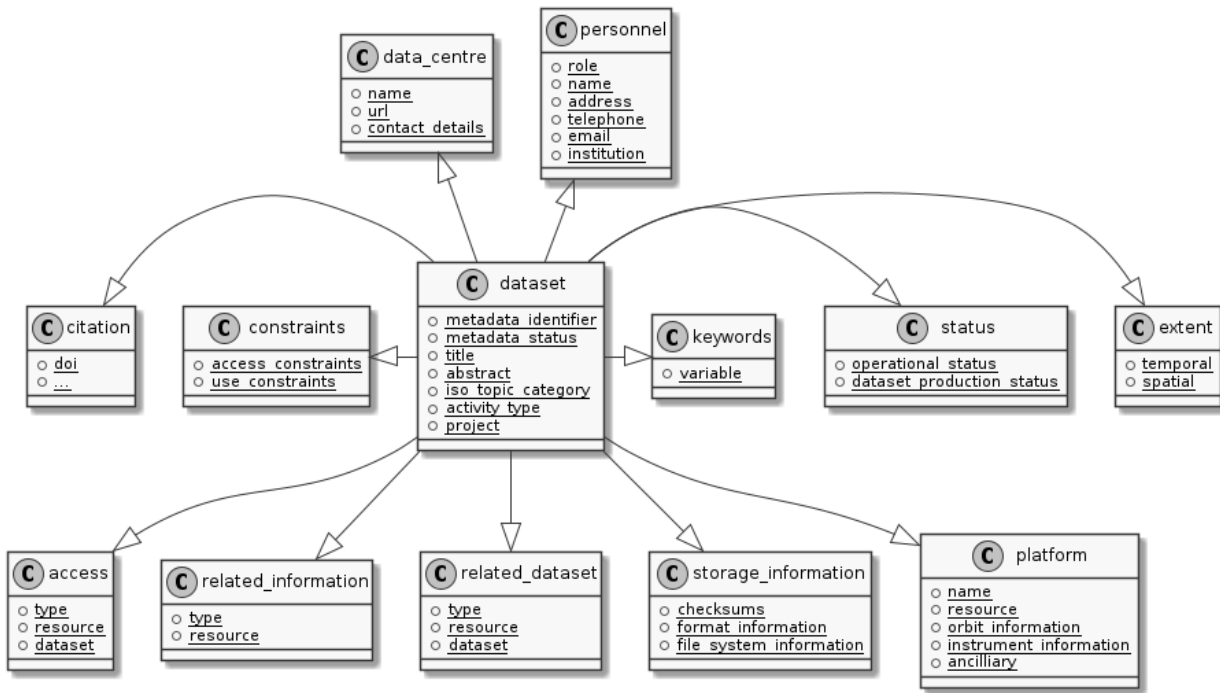
- Further applied principles
 - Principle 6: Open standard messaging protocols
 - GCW does not currently have messaging protocol. Linkages towards EUMETCast/GEONETCast have been explored, implementation relies on user communities and demand.
 - Principle 7: Cache/store messages
 - GCW is currently not caching data nor distributing messages. Real time data are available as data streams using OPeNDAP. Specific message distribution will rely on the WMO message passing system.
 - Principle 9: Routing tables and bulletin headers
 - GCW core functionality relies on web services. GCW is currently not using WMO GTS for data transmission. The critical part is to connect efficiently to relevant WMO services.



Project data standards

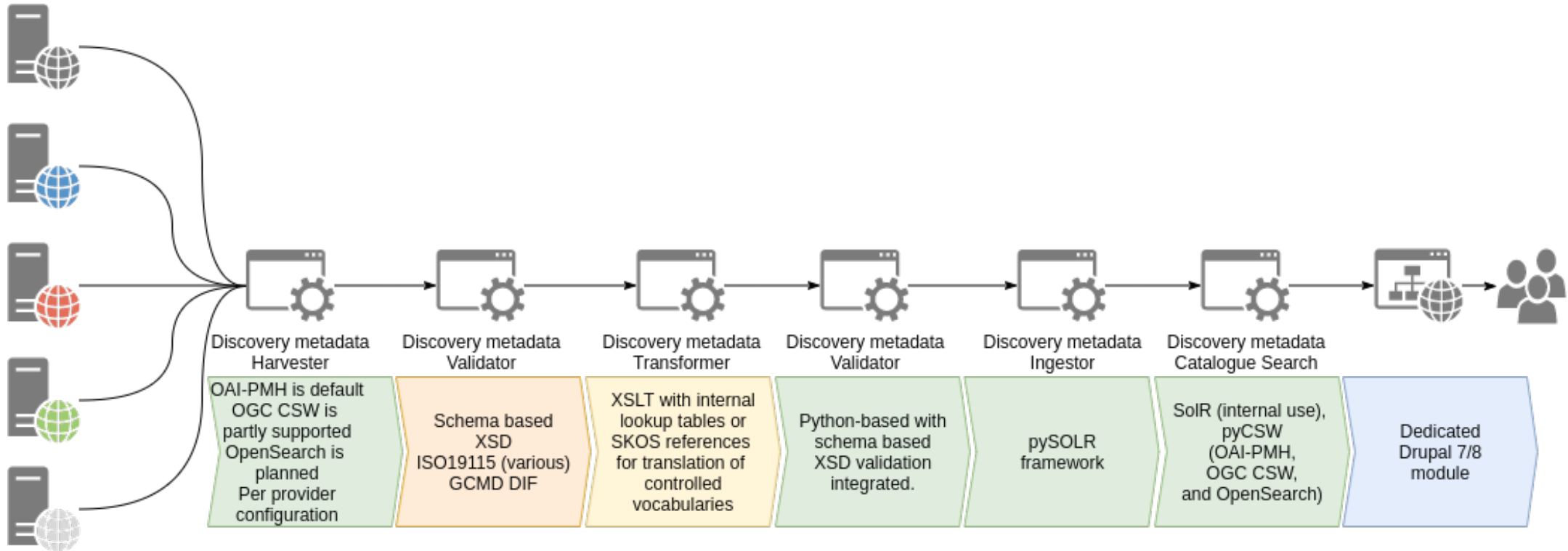
- Data formats
 - CF-NetCDF with ACDD elements
 - For timeseries, profiles, trajectories
 - Under consideration for geometries
 - Relying on HDF5 as the storage layer
 - Has started to explore Zarr but not highest priority
 - WMO GRIB
 - WMO BUFR
- Application of the Attribute Convention for Dataset Discovery (ACDD) within NetCDF allows generation of discovery metadata for remote datasets if served through OPeNDAP and with THREDDS Catalogues
- GCW relies on UNIDATA's Common Data Model for all transformation services on top of data
 - Currently CDM, testing CDM2 for specific purposes

Project discovery metadata standards



- Exchange protocols
 - OAI-PMH, OGC CSW, (OpenSearch)
- Information containers
 - ISO19115/ISO19139 (various profiles), GCMD DIF (multiple versions), ACDD, MMD
 - Looking into schema.org and DCAT
- Terminologies/ontologies
 - GCMD, OSGeo, (WIGOS)
- Using MMD as the metadata profile for the central services
 - This is built to be compatible with ISO19115 and GCMD DIF

Discovery metadata workflow



METNO Vocabulary Server

Sparql Endpoint REST API Vocabularies About Help | in English

from all English Search

DATASETS DISCOVERY

MMD Vocabulary

Welcome to the METNO Vocabulary Server

The included vocabularies are used within the [MET Norway Metadata Format Specification](#).

Overview

The METNO Vocabulary Server (METNOVS) gives access to standardised vocabularies as expressed by the MET Norway Metadata Specifications. It is managed by the Norwegian Meteorological Insitute. Controlled vocabularies are used by data creators and data managers to standardise information. They are used for indexing and annotating data and associated information (metadata) in database and data files. They facilitate searching for data in web portals. They also enable records to be interpreted by computers. This opens up data sets to a whole world of possibilities for automated data workflows, computer aided manipulation, distribution, interoperability, and long-term reuse.

Vocabularies

METNOVS makes use of the World Wide Web Consortium's (W3C) Simple Knowledge Organization System (SKOS) to represent knowledge in a format understandable by computers. SKOS organises concepts into collections. A SKOS concept can be viewed as an idea or notion; a unit of thought. The notion of a SKOS concept is useful when describing the conceptual or intellectual structure of a knowledge organization system, and when referring to specific ideas or meanings established within that system. A concept collection is useful where a group of concepts shares something in common, and it is convenient to group them under a common label. In the METNOVS, concept collections are synonymous with controlled vocabularies or code lists.

Sparql queries to METNOVS

A UI to query the full vocabulary can be accessed at the: [Sparql Endpoint](#).

Direct queries from the command line

The sparql endpoint for this vocabulary is:

```
http://vocab.met.no/collection/sparql
```

If you would like to query the vocabulary directly you can query the above sparql endpoint using:

```
http://vocab.met.no/collection/sparql?query={YOUR_QUERY_URL_ENCODED}
```

To do so you can use [curl](#) and your encoded sparql query. To encode the sparql query you can use any url encoder. For example, the following SPARQL query:

```
prefix skos: <http://www.w3.org/2004/02/skos/core#>
prefix rdf: <http://www.w3.org/1999/02/22-rdf-syntax-ns#>

select distinct ?collection ?definition WHERE {
  ?collection rdf:type skos:Collection .
  ?collection skos:definition ?definition .
}
```

will be encoded, i.e. replaced the spaces "%20" and other character replacements, as:

```
prefix%20skos%3A%20%3Chttp%3A%2F%2Fwww.w3.org%2F2004%2F02%2Fskos%2Fcore%23%3E%0Aprefix%20rdf%3A%20%3Chttp%3A%2F%2Fwww.w3.org%2F1999%2F02%2F22-rdf-syntax-ns%23%3E%0A
```

You can use the above string as {YOUR_QUERY_URL_ENCODED} to query the endpoint, using the HTTP Accept header for the type of response you would like (in this case -H'Accept:application/sparql-results+xml')



Data discovery

- The GCW data portal is available at <https://gcw.met.no>
- It serves a human interface and machine interfaces
- The human interface relies on SolR and extensive use of faceting
- Machine interfaces are implemented using pyCSW serving OAI-PMH, OGC CSW, (OpenSearch)
 - Challenges are related to backends for SolR and pyCSW and the information model for pyCSW (in particular handling of semantics)
 - Aiming to use SolR as storage backend for pyCSW, but implementing a direct feed from SolR to pyCSW first
 - All documents are stored as XML in a version control system (git) upon ingestion in the catalogue
- Harvesting information also by traversing THREDDS Catalogues and extracting information from CF-NetCDF with ACDD elements



A screenshot of the World Meteorological Organization's Global Cryosphere Watch (GCW) Metadata Search web application. The browser address bar shows the URL "https://gcw.met.no/metsis/search". The page header includes the WMO logo and the text "World Meteorological Organization Global Cryosphere Watch". Below the header, there are navigation links for "GCW home page", "Data Access", "Support", and "About the Data Portal". The main content area is titled "Metadata Search" and features a search form on the left with fields for "Search", "Start Date", "End Date", and "Has children". Below the search form are faceted search results for "Dataset Level", "Collection", "Iso Topic Category", and "Keywords". The central part of the page displays a world map with a bounding box filter and a search button. Below the map, it indicates "21127 datasets found. Showing datasets 1 - 15 on page 1 of 1409 pages." and provides details for a specific dataset, "SnowEx20 Raw Near Surface Snow Temperature Profile Time Series". The right sidebar contains a "Data Center" section with a list of data centers and their counts, and a "Personnel" section with a list of staff members and their counts.

Search
gts

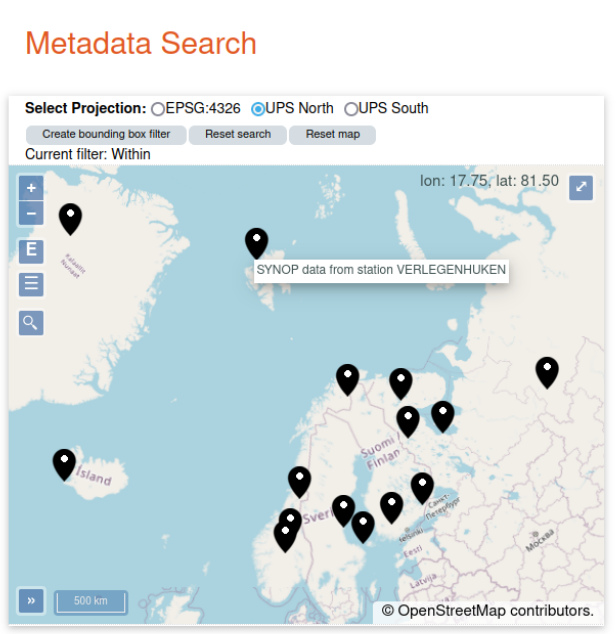
Start Date End Date
dd / mm / yyy dd / mm / yyy

Has children
- Any -

Check whenever datasets is parent and have children

Search Reset

- Dataset Level**
- Parent (450)
- Collection**
- ADC (450)
 - APPL (450)
 - GCW (450)
 - SIOS (450)
 - YOPP (450)
- Show more
- Iso Topic Category**
- climatologyMeteorologyAtmosphere (450)
- Keywords**
- air_pressure (450)
 - air_pressure_at_sea_level (450)
 - air_temperature (450)
 - Atmosphere > Atmospheric Pressure > Surface Pressure (450)
 - Atmosphere > Atmospheric Temperature > Surface Air Temperature (450)
 - Atmosphere > Atmospheric Water Vapor > Humidity (450)
 - Atmosphere > Atmospheric Winds > Surface Winds (450)



450 datasets found. Showing datasets 1 - 15 on page 1 of 30 pages.

SYNOP data from station VENABU
WMO Year of Polar Prediction, Svalbard Integrated Arctic Earth Observing System (YOPP, APPLICATE, SIOS)
Institutions: Norwegian Meteorological Institute
Last metadata update: 02/27/2018 - 17:00

Temporal Extent
Start date: 2013-01-01T01:00:00Z

... from VENABU extracted from the WMO Global Telecommunication System (GTS). Data are not quality controlled after extraction from GTS. ... Øystein Godoy ... WMO Year of Polar Prediction ... Svalbard Integrated ...

► Show more...

Dataset Landing Page

- Data Center**
- WMO (450)
- Organisation**
- Norwegian Meteorological Institute (450)
- Personnel**
- Øystein Godoy (450)
- Project**
- APPLICATE (450)
 - SIOS (450)
 - YOPP (450)
- Publisher**

Search
gts

Start Date End Date
dd / mm / yyy dd / mm / yyy

Has children
- Any -

Check whenever datasets is parent and have children

Search Reset

- Dataset Level**
- Parent (450)
- Collection**
- ADC (450)
 - APPL (450)
 - GCW (450)
 - SIOS (450)
 - YOPP (450)
- Show more
- Iso Topic Category**
- climatologyMeteorologyAtmosphere (450)
- Keywords**
- air_pressure (450)
 - air_pressure_at_sea_level (450)
 - air_temperature (450)
 - Atmosphere > Atmospheric Pressure > Surface Pressure (450)
 - Atmosphere > Atmospheric Temperature > Surface Air Temperature (450)
 - Atmosphere > Atmospheric Water Vapor > Humidity (450)
 - Atmosphere > Atmospheric Winds > Surface Winds (450)

Metadata Search

Select Projection: EPSG:4326 UPS North UPS South

Create bounding box filter Reset search Reset map

Current filter: Within

lon: 52.70, lat: 83.79

Visualise timeseries

Select product:

500 km

© OpenStreetMap contributors.

450 datasets found. Showing datasets 1 - 15 on page 1 of 30 pages.

SYNOP data from station VERLEGENHUKEN

WMO Year of Polar Prediction, Svalbard Integrated Arctic Earth Observing System (YOPP, APPLICATE, SIOS)

Institutions: Norwegian Meteorological Institute
Last metadata update: 02/27/2018 - 17:00

Temporal Extent

Start date: 2013-01-01T01:00:00Z

... from VERLEGENHUKEN extracted from the WMO Global Telecommunication System (GTS). Data are not quality controlled after extraction from GTS. ... Øystein Godøy ... WMO Year of Polar Prediction ... Svalbard Integrated ...

► Show more...

Dataset Landing Page

- Data Center**
- WMO (450)
- Organisation**
- Norwegian Meteorological Institute (450)
- Personnel**
- Øystein Godøy (450)
- Project**
- APPLICATE (450)
 - SIOS (450)
 - YOPP (450)
- Publisher**



- Atmosphere > Atmospheric Pressure > Surface Pressure (1)
 - Atmosphere > Atmospheric Temperature > Surface Air Temperature (1)
 - Atmosphere > Atmospheric Temperature > Surface Temperature > Air Temperature (1)
 - Atmosphere > Atmospheric Water Vapor (1)
 - Atmosphere > Atmospheric Water Vapor > Humidity (1)
 - Atmosphere > Clouds > Cloud Amount/Frequency (1)
- Show more

Dataset Landing Page

Data access:

[Add to Basket](#) [Show extended metadata](#) [Visualise TimeSeries](#)
[Download as ASCII](#) [OPeNDAP](#)

License : Free Access: Free

Observations from **Bjornoya**

Institutions: Norwegian Meteorological Institute
Last metadata update: 05/16/2019 - 23:40

Temporal Extent

Start date: 1910-08-29T01:00:00Z

... manual quality control routines. ... Vegard Kristiansen ... Observations from **Bjornoya** ...

► Show more...

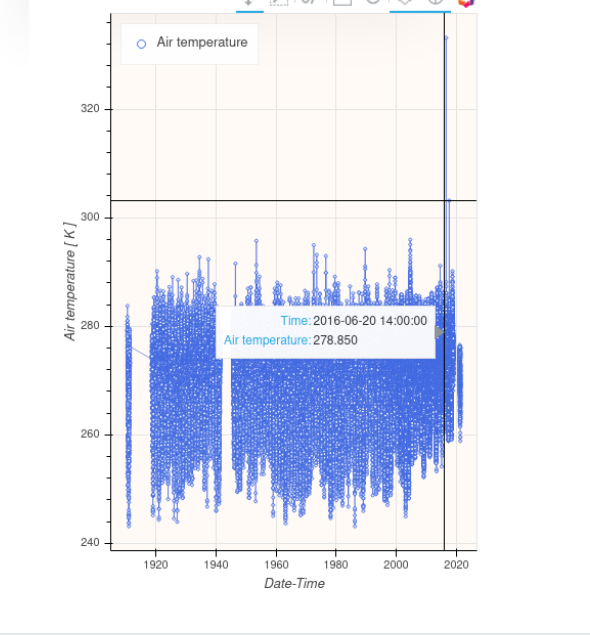
Dataset Landing Page

Data access:

[Add to Basket](#) [Show extended metadata](#) [Visualise TimeSeries](#) [Download data](#)
[Download as ASCII](#) [OPeNDAP](#)

License : Attribution Access: Open

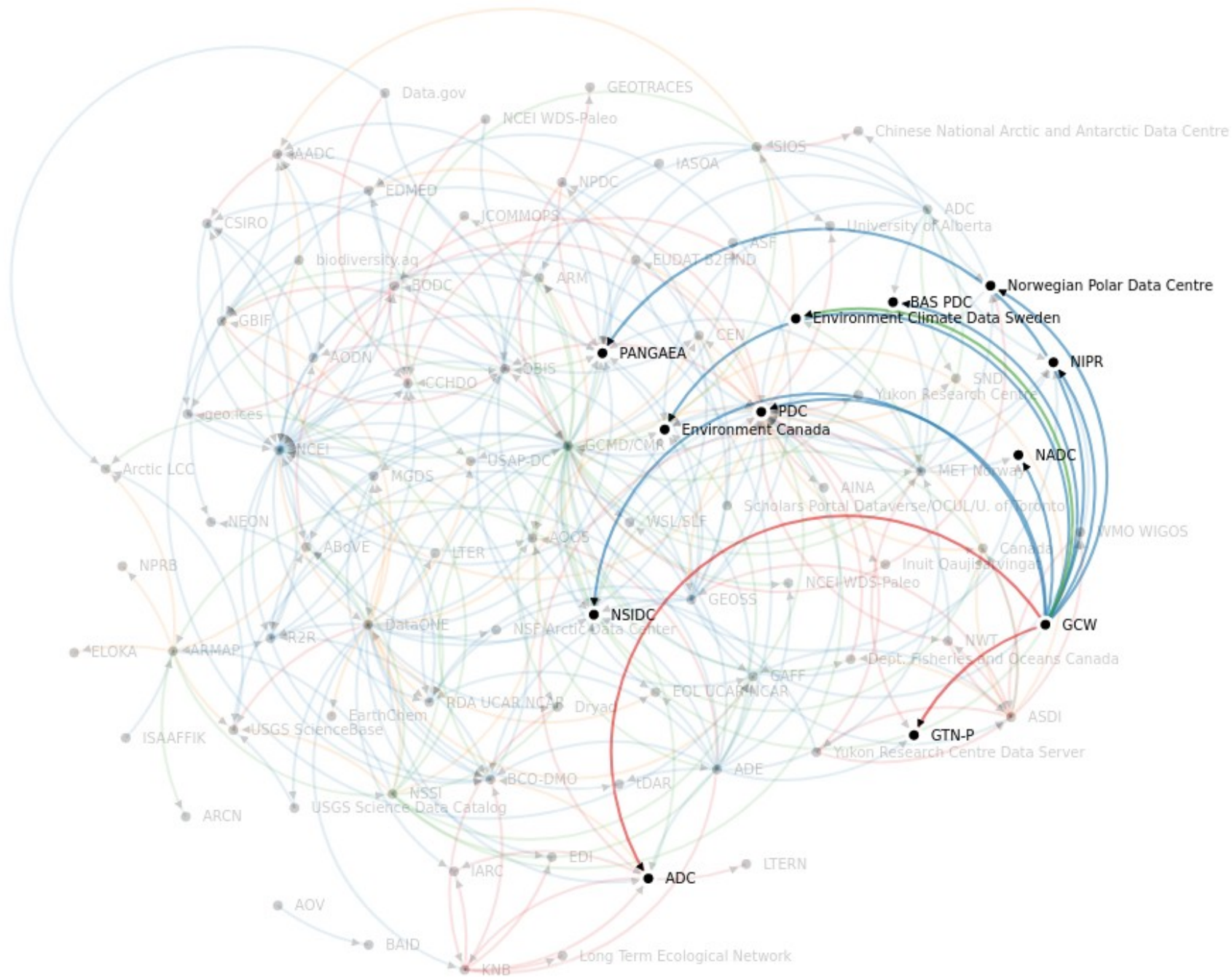
air_temperature_2m



Data exchange

- GCW is setting up services for data providers not able to serve their own data
 - Only serving in situ measurements for the time being relying on WSL/SLF or MET to serve the data according to GCW requirements
 - GCW recommends to serve data using OPeNDAP and WMS using THREDDS, Hyrax or pyDAP as servers and develops software components to help the community
- GCW will act as a mediator between non NMHS providers and the WMO systems
 - Entering and extracting information to serve the full community in mutual benefit





WMO OI

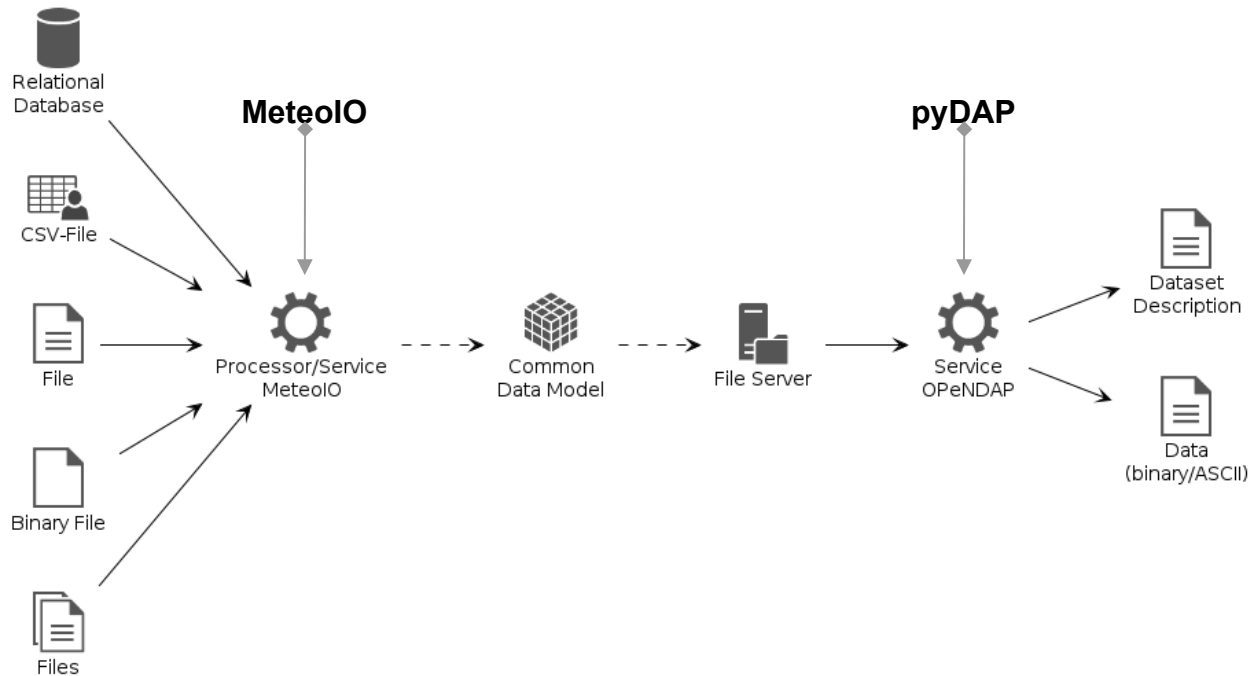
Contributions to Open Source development

- Everything developed is released using open software licenses
- Core functionality is included using open source projects like pyCSW
 - Contributions focus on information handling
 - API's work well
- Specific focus is put on MeteolO and making services for the community (web services, docker containers for easy implementation etc)
 - Through EU-funding in Arctic Passion



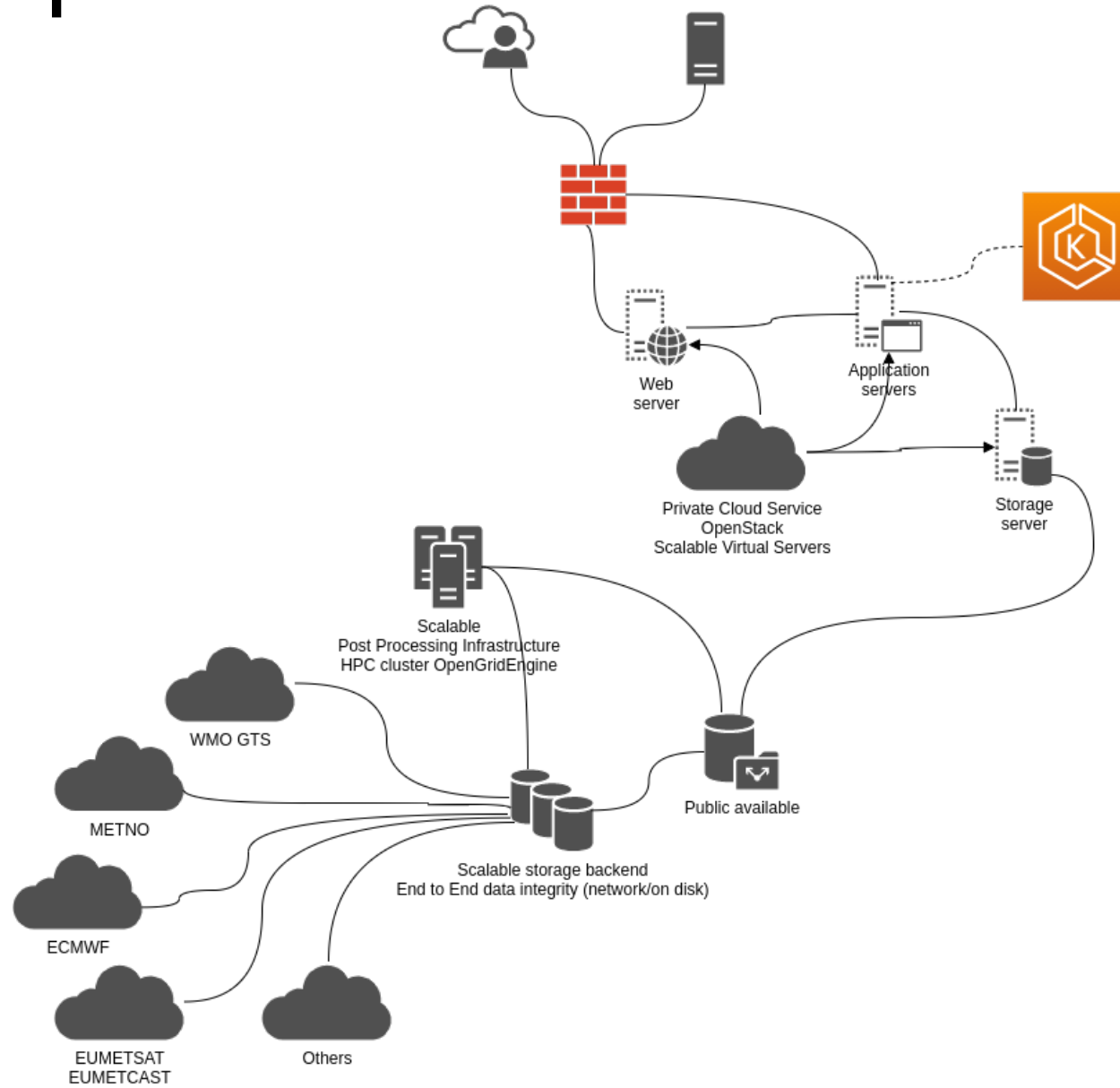
MeteoIO

GCW software/service stack in support of CryoNet stations

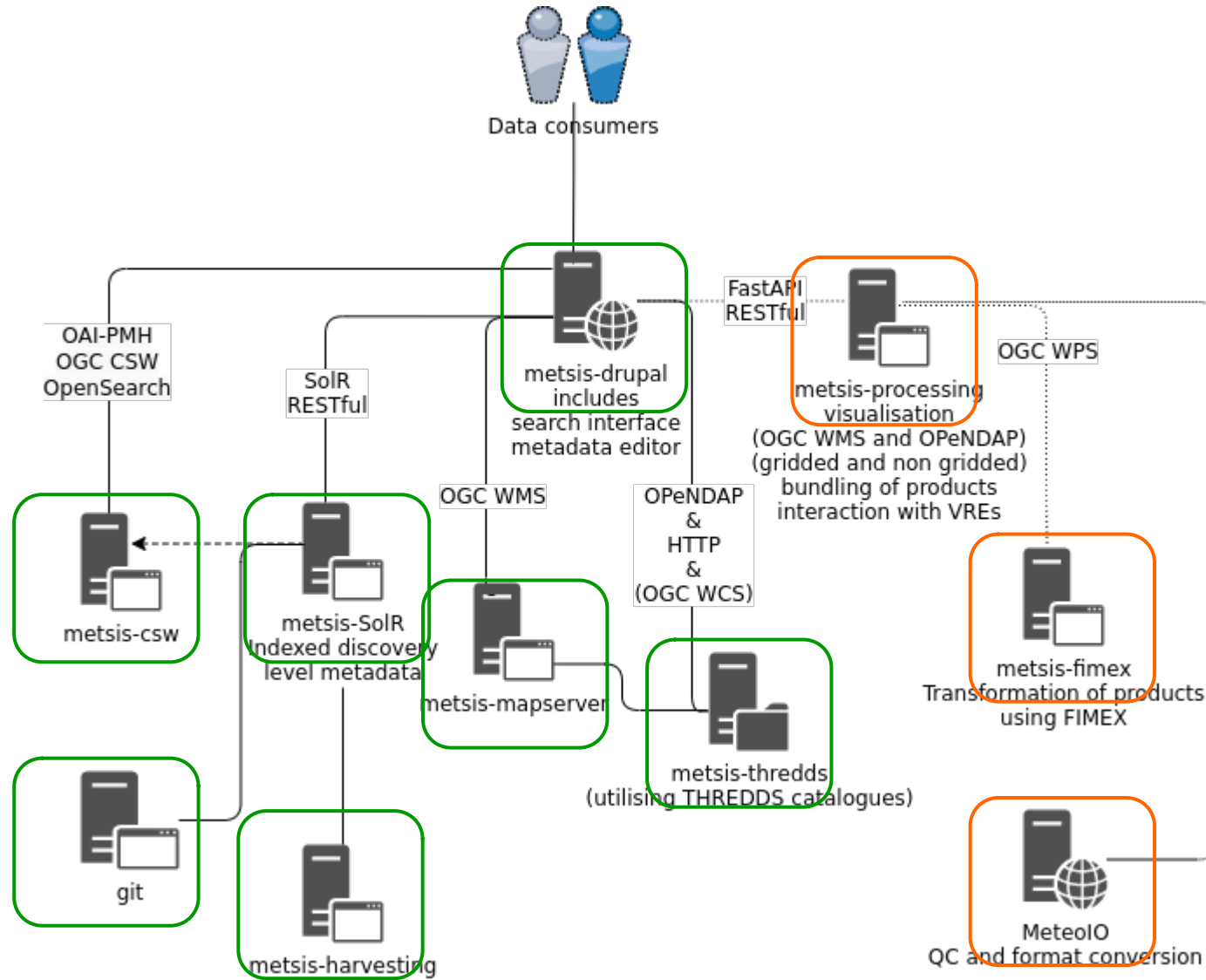


- WSL/SLF Software stack in support for GCW
 - Software for discovery and data interoperability
 - Solution capable of integration a wide range of input streams, including RDBMS
 - Includes QC and transformation from many formats to NetCDF/CF
- Takes care of data from measurement to published data where it can be picked up by services
- Low cost software stack for small data centres
- Development of web services and containers through Arctic Passion

Implementation environment



Architecture overview



Monitoring

The screenshot shows the Prometheus Targets page. At the top, there are tabs for 'All' and 'Unhealthy'. Below that, a summary for 'fou-fd (6/7 up)' is shown with a 'show less' link. The main content is a table with the following columns: Endpoint, State, Labels, Last Scrape, Scrape Duration, and Error.

Endpoint	State	Labels	Last Scrape	Scrape Duration	Error
http://metsis.met.no:9100/metrics	UP	env="production" instance="metsis.met.no:9100" job="fou-fd" project="metsis" service="adc"	40.088s ago	15.71ms	
http://metsis2.met.no:9100/metrics	UP	env="production" instance="metsis2.met.no:9100" job="fou-fd" project="metsis" service="adc"	33.403s ago	22.09ms	
http://metsis3.met.no:9100/metrics	UP	env="production" instance="metsis3.met.no:9100" job="fou-fd" project="metsis" service="adc"	7.399s ago	17.06ms	
http://metsis4.met.no:9100/metrics	UP	env="production" instance="metsis4.met.no:9100" job="fou-fd" project="metsis" service="adc"	8.224s ago	17.8ms	
http://nbstds.met.no:9100/metrics	UP	env="production" instance="nbstds.met.no:9100" job="fou-fd" project="ids" service="nbs"	10.153s ago	22.39ms	
http://osisaf.met.no:9100/metrics	DOWN	env="production" instance="osisaf.met.no:9100" job="fou-fd" project="osisaf" service="osisaf"	14.659s ago	10s	Get "http://osisaf.met.no:9100/metrics": context deadline exceeded
http://pm.met.no:9100/metrics	UP	env="production" instance="pm.met.no:9100" job="fou-fd" project="intranet" service="adc"	47.282s ago	16.64ms	

At the bottom, there is a summary for 'fou-kl (7/7 up)' with a 'show more' link.

The screenshot shows the GeoHealthCheck Dashboard. The monitoring period is 2020-06-02T09:44:15Z - 2020-06-03T10:17:39Z. The dashboard displays two main status indicators: 'Operational (6/6)' at 100% and 'Reliable' at 98.3%. A map shows the location of the monitored resources. Below the dashboard, there is a 'Resources' section with a search bar and a table of resources.

Type	Name	Status	Reliability
Catalogue Service (CSW)	geopole.org Geospatial Catalogue	✓	100%
Web Address (URL)	Basket Service (METNO)	✓	100%
Web Address (URL)	METSIS Solr Server (METNO)	✓	100%
Web Map Service (WMS)	NBS TDS Installation (NBS)	✓	90.0%
Web Map Service (WMS)	MET Norway Thredds Service (METNO)	✓	100%
Web Map Service (WMS)	WGMS Web Map Service (WGMS)	✓	100%

Building the system

- Relies on external funding received through a number of projects, both national and European
- Project funding that has supported the development includes (non exhaustive list)
 - Arctic Passion (H2020)
 - SIOS KC (RCN)
 - Norwegian Scientific Data Network (RCN)
 - Norwegian Ground Segment for Satellite Data (NOSA)
 - ESA Cryosphere Virtual Laboratory (ESA)
 - ENVRI-FAIR (H2020)
 - APPLICATE (H2020)
 - ...
- In order to establish distributed data management services, utilisation of synergies with research and other communities is vital
 - GCW is engaged in IASC/SAON activities, specifically on the Arctic Data Committee and in several working groups (e.g. on semantics and documentation of observing assets)
 - GCW interacts with RDA and ICS CODATA/WDS where relevant



Input to WIS2

- WMO formats has little traction outside the NMHS, need to be pragmatic and support other standards (each for its specific purpose)
- Improve the usage of CF-NetCDF and ACDD and actively engage in developments
 - It simplifies interaction with external communities
- Evaluate Zarr as backend for CF-NetCDF
- Include OPeNDAP as a mechanism for data exchange
 - Used internally in Copernicus services, ESGF etc
- Connect with external communities on data management
 - e.g. on data management RDA, CODATA, WDS, on refinement of schema.org (ESIP)
 - Interact actively with semantic communities/activities (e.g. ESIP, ENVO, ...)
- Primary challenge on data provider side is too complex standards (e.g. WMO Core Profile), understanding of semantics and how to use this in metadata
 - simplification is needed
- Identify open source software/approaches that could benefit a larger community and actively contribute to this
 - e.g. pyCSW, THREDDS/HYRAX/pyDAP, MeteolO, ...

WEATHER CLIMATE WATER

TEMPS CLIMAT EAU



Thank you
Merci

WMO OMM

World Meteorological Organization

Organisation météorologique mondiale